



Yeoda Bk., Maharashtra, India
262H+7H9, Yeoda Bk., Maharashtra 444706,
India

Lat 21.000763°

Long 77.229365°

26/03/22 10:39 AM

CLASS ROOM





GPS Map Camera



Yeoda Bk., Maharashtra, India

262H+7H9, Yeoda Bk., Maharashtra 444706, India

Lat 21.00082°

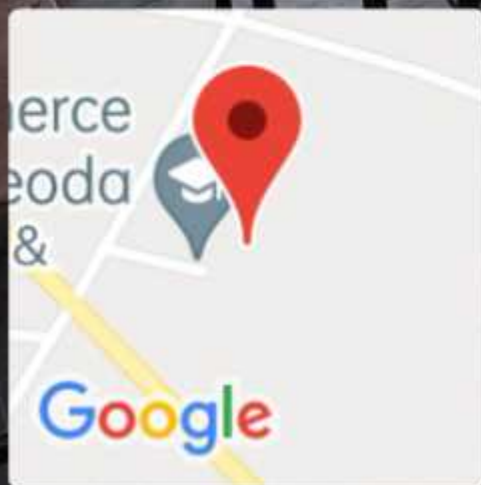
Long 77.22937°

26/03/22 10:32 AM

CLASS ROOM



GPS Map Camera



Yeoda Bk., Maharashtra, India

262H+7H9, Yeoda Bk., Maharashtra 444706, India

Lat 21.000844°

Long 77.229468°

26/03/22 10:33 AM

CLASS ROOM



GPS Map Camera



Yeoda Bk., Maharashtra, India

262H+7H9, Yeoda Bk., Maharashtra 444706, India

Lat 21.000782°

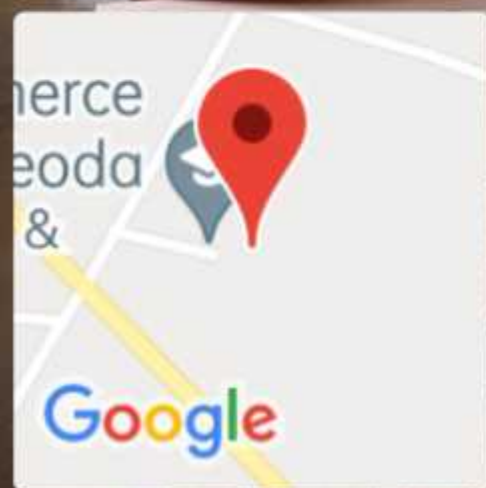
Long 77.228218°

CANTEEN

26/03/22 10:53 AM



GPS Map Camera



Yeoda Bk., Maharashtra, India

262H+7H9, Yeoda Bk., Maharashtra 444706, India

Lat 21.00067°

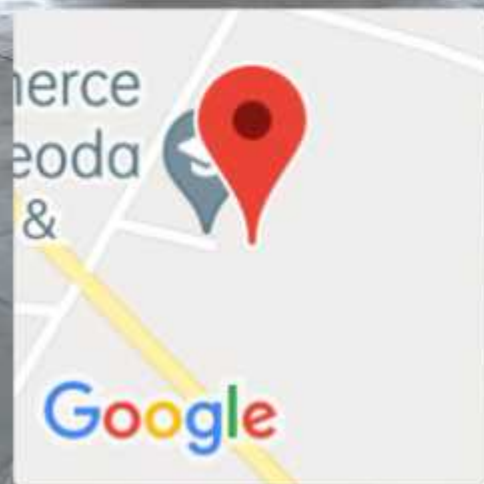
Long 77.229402°

26/03/22 10:29 AM

CLASS ROOM



GPS Map Camera



Yeoda Bk., Maharashtra, India

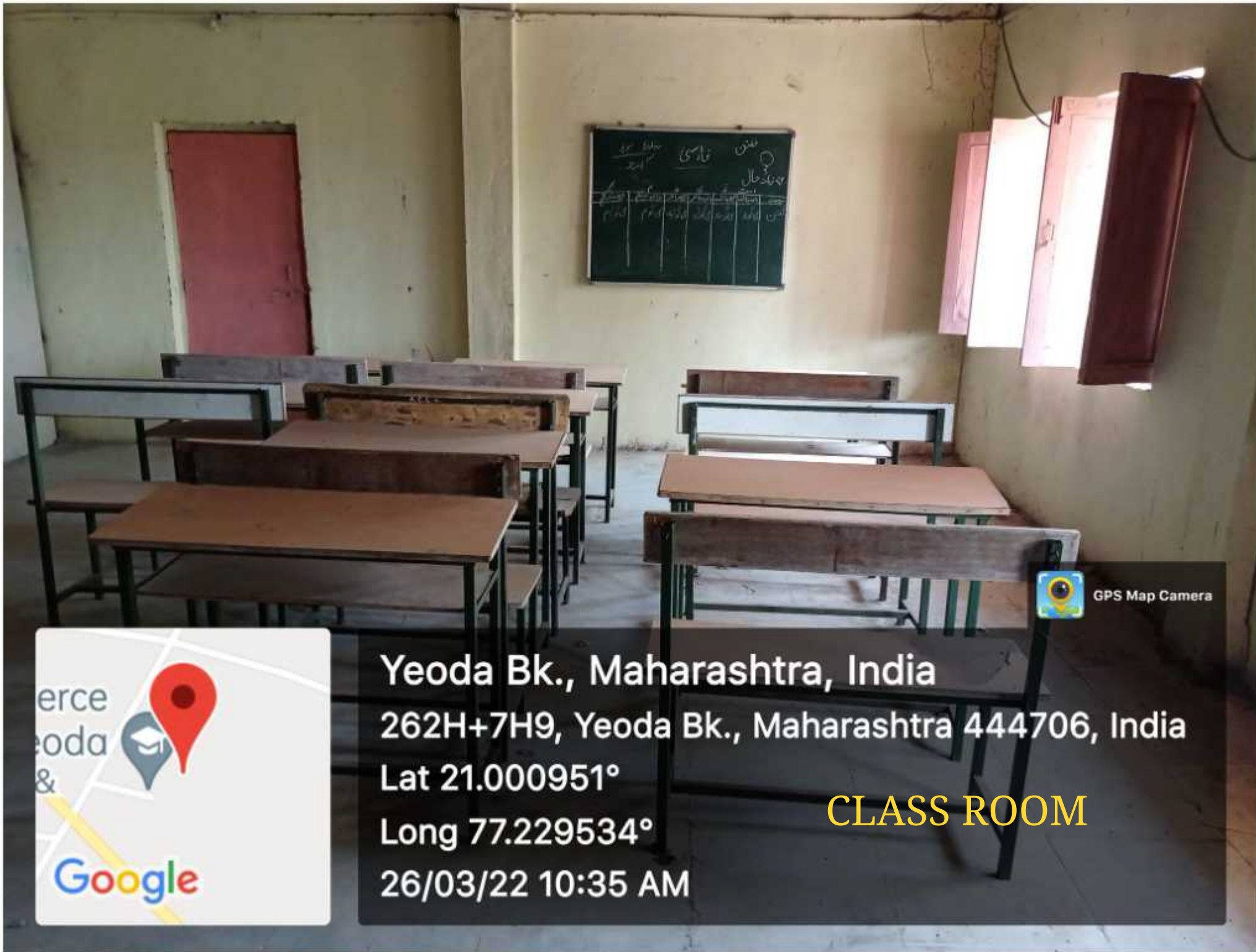
262H+7H9, Yeoda Bk., Maharashtra 444706, India

Lat 21.0006°

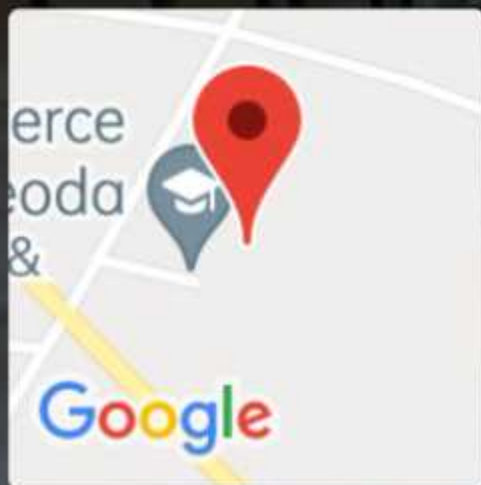
Long 77.229413°

26/03/22 10:28 AM

CLASS ROOM



GPS Map Camera



Yeoda Bk., Maharashtra, India

262H+7H9, Yeoda Bk., Maharashtra 444706, India

Lat 21.000951°

Long 77.229534°

26/03/22 10:35 AM

CLASS ROOM



Yeoda Bk., Maharashtra, India

262H+7H9, Yeoda Bk., Maharashtra 444706,

India

Lat 21.000828°


Long 77.229371°

26/03/22 10:34 AM

CLASS ROOM



GPS Map Camera



Yeoda Bk., Maharashtra, India

262H+7H9, Yeoda Bk., Maharashtra 444706, India

Lat 21.000709°


Long 77.22951°

26/03/22 10:31 AM

CLASS ROOM



GPS Map Camera



Yeoda Bk., Maharashtra, India

262H+7H9, Yeoda Bk., Maharashtra 444706, India

Lat 21.00082°

Long 77.22937°

26/03/22 10:32 AM

CLASS ROOM



Yeoda Bk., Maharashtra, India

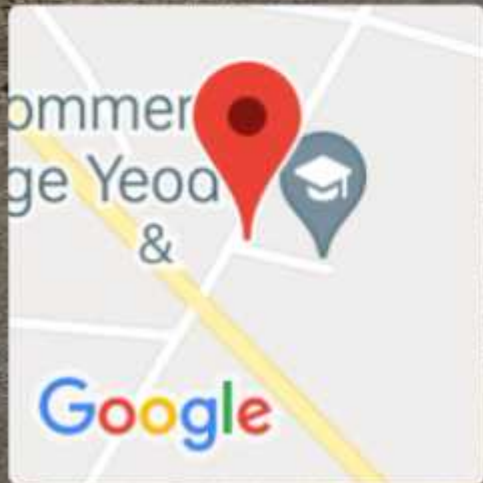
262H+7H9, Yeoda Bk., Maharashtra 444706, India

Lat 21.000838°

Long 77.22824°

COLLEGE MAIN ROAD

26/03/22 10:55 AM



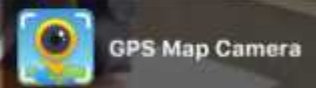
Yeoda Bk., Maharashtra, India
262H+7H9, Yeoda Bk., Maharashtra 444706, India
Lat 21.000865°
Long 77.228215°
COLLEGE MAIN ROAD
26/03/22 10:55 AM


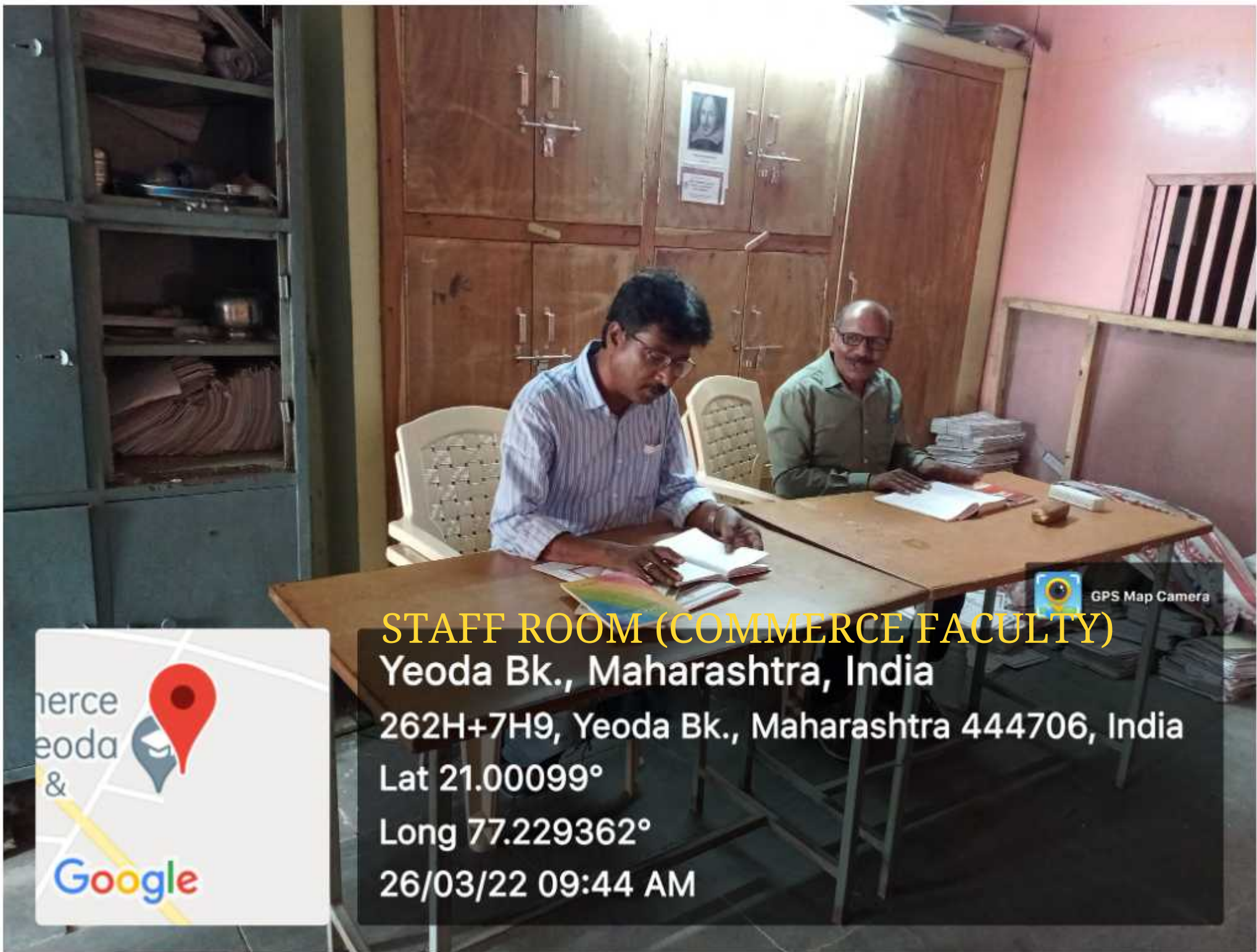
2014-15				
a Pundkar (FS) 77%	Mayuri korpe (PBM) 80%	Aakash Rane (CFS) 82%	Vishal Dongare (CFS) 77%	Kanchan Nerkar (CFS) 76%
2015-16		2016-17		
Mayuri korpe (IBS) 82%	Ankita Katre (PBM) 77%	Ankita Katre (CFS) 75%	Pooja Kolarikar (IBS) 72%	Pallavi Thorat (CAT) 76%

Yeoda Tq. Daryapur. Dist. Amravati
Physical Education

Commerce
Yeoda
&
Google

Yeoda Bk., Maharashtra, India
 262H+7H9, Yeoda Bk., Maharashtra 444706, India
 Lat 21.000918°
 Long 77.229302° **COMMERCE STAFF ROOM**
 26/03/22 09:43 AM





STAFF ROOM (COMMERCE FACULTY)

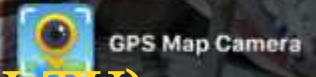
Yeoda Bk., Maharashtra, India


262H+7H9, Yeoda Bk., Maharashtra 444706, India

Lat 21.00099°

Long 77.229362°

26/03/22 09:44 AM





Yeoda Bk., Maharashtra, India

262H+7H9, Yeoda Bk., Maharashtra 444706, India

Lat 21.000969°


Long 77.229495°

11/05/22 09:27 AM

COMPUTER LAB.



GPS Map Camera



Yeoda Bk., Maharashtra, India


262H+7H9, Yeoda Bk., Maharashtra 444706, India

Lat 21.000975°

Long 77.229466°

26/03/22 09:52 AM

COMPUTER LAB.



Yeoda Bk., Maharashtra, India

262H+7H9, Yeoda Bk., Maharashtra 444706, India

Lat 21.000901°

Long 77.229457°

26/03/22 09:52 AM

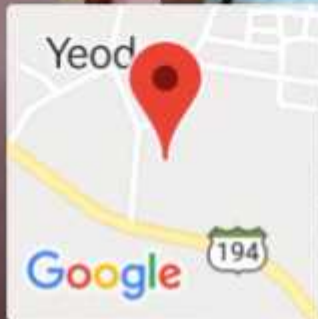

COMPUTER LAB.

DEPARTMENT OF
HISTORY

CAREER
COUNSELING
CELL



CAREER COUNSELING CELL



Yeoda, Maharashtra, India

X6VP+XP7, Yeoda, Maharashtra 444706, India

Lat 20.994522°

Long 77.237102°

26/03/22 10:58 AM



ELECTRIC GENERATOR

Yeoda Bk.,
Maharashtra
&



Google

Yeoda Bk., Maharashtra, India

262H+7H9, Yeoda Bk., Maharashtra 444706,

India

Lat 21.000145°

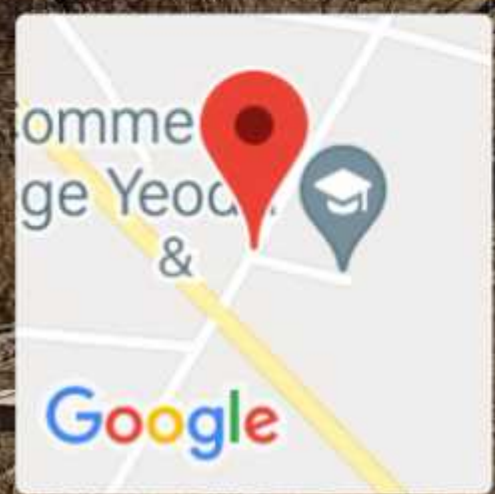
Long 77.229314°

18/05/22 09:02 AM

कला-वाणिज्यसहाविद्यालय येवदा



GPS Map Camera



Yeoda Bk., Maharashtra, India

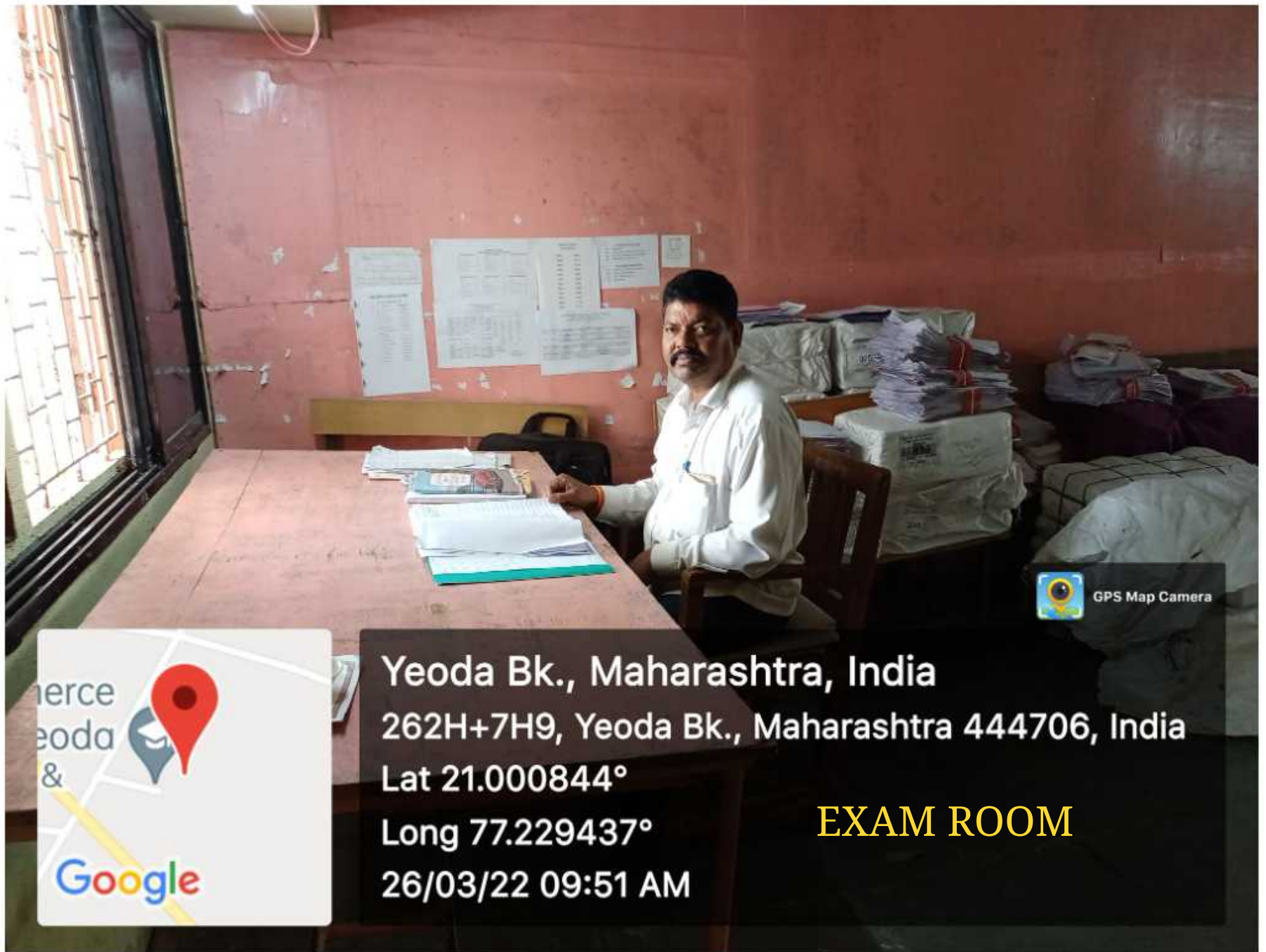
262H+7H9, Yeoda Bk., Maharashtra 444706, India

Lat 21.000892°

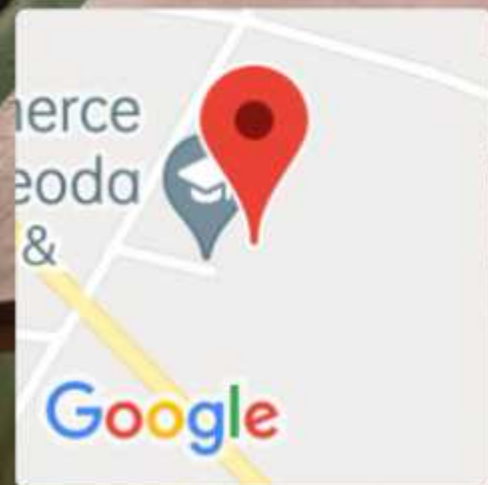
Long 77.228085°

26/03/22 10:54 AM

COLLEGE MAIN GATE



GPS Map Camera



Yeoda Bk., Maharashtra, India


262H+7H9, Yeoda Bk., Maharashtra 444706, India

Lat 21.000844°


Long 77.229437°

26/03/22 09:51 AM

EXAM ROOM



GPS Map Camera



Yeoda Bk., Maharashtra, India

262H+7H9, Yeoda Bk., Maharashtra 444706, India

Lat 21.000968°

Long 77.229338°

26/03/22 09:50 AM

EXAM ROOM



GPS Map Camera



Yeoda Bk., Maharashtra, India

262H+7H9, Yeoda Bk., Maharashtra 444706, India

Lat 21.000852°

Long 77.229122°

26/03/22 10:43 AM

PLAY GROUND



Yeoda Bk., Maharashtra, India
262H+7H9, Yeoda Bk., Maharashtra 444706,
India

Lat 21.000368°

Long 77.229084°

26/03/22 10:49 AM

GARDEN BENCH



Drinking water for birds in summer



GPS Map Camera

nerce
eoda
&



Google

Yeoda Bk., Maharashtra, India

262H+7H9, Yeoda Bk., Maharashtra 444706, India

Lat 21.000487°

Long 77.229282°


26/03/22 10:46 AM

GARDEN BENCH



GPS Map Camera

erce
eoda
&



Google

Yeoda Bk., Maharashtra, India

262H+7H9, Yeoda Bk., Maharashtra 444706, India

Lat 21.000455°

Long 77.229405°


26/03/22 10:22 AM

IQAC OFFICE



GPS Map Camera

merce
Yeoda
&



Yeoda Bk., Maharashtra, India

262H+7H9, Yeoda Bk., Maharashtra 444706, India

Lat 21.000187°

Long 77.229062°

ICT ENABLE CLASS ROOM

17/05/22 10:52 AM

CIRCULATION
COUNTER



GPS Map Camera



Google

Yeoda Bk., Maharashtra, India

262H+7H9, Yeoda Bk., Maharashtra 444706, India

Lat 21.000375°

Long 77.229196°

26/03/22 09:56 AM

LIBRARY WINDOWS



GPS Map Camera

erce
eoda
&




Yeoda Bk., Maharashtra, India

262H+7H9, Yeoda Bk., Maharashtra 444706, India

Lat 21.000254°

Long 77.229378°

26/03/22 10:01 AM

BOOK SHELF



GPS Map Camera

erence
eoda
&




Yeoda Bk., Maharashtra, India

262H+7H9, Yeoda Bk., Maharashtra 444706, India

Lat 21.000215°

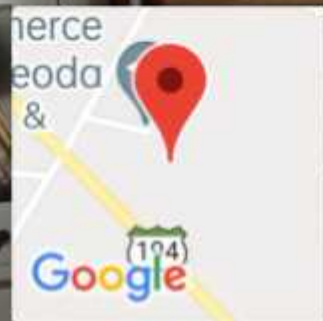
Long 77.229343°

26/03/22 10:00 AM

LIBRARY COUNTER



MAGAZINE CORNER

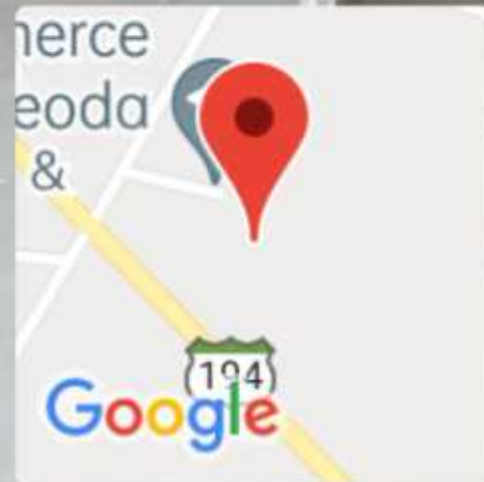


Yeoda Bk., Maharashtra, India
262H+7H9, Yeoda Bk., Maharashtra 444706,
India

Lat 21.000179°
Long 77.229332°
26/03/22 10:00 AM



GPS Map Camera



Yeoda Bk., Maharashtra, India

262H+7H9, Yeoda Bk., Maharashtra 444706, India

Lat 21.000173°

Long 77.229362° LIBRARY (TEACHERS ZONE)

26/03/22 10:02 AM

13

LIBRARY



Yeoda Bk., Maharashtra, India

262H+7H9, Yeoda Bk., Maharashtra 444706,

India **LIB.ENTRY DOOR**


Lat 21.000316°

Long 77.229218°

11/05/22 09:21 AM





 GPS Map Camera

nerce
eoda
&




Yeoda Bk., Maharashtra, India
262H+7H9, Yeoda Bk., Maharashtra 444706, India
Lat 21.00027° LIBRARY (NEWS PAPER ZONE)
Long 77.229322°
26/03/22 09:58 AM

13

LIBRARY

RAGGING IS STRICTLY PROHIBITED



GPS Map Camera

merce
Yeoda
&



Google 4

Yeoda Bk., Maharashtra, India

262H+7H9, Yeoda Bk., Maharashtra 444706, India

Lat 21.000359°

Long 77.229233°

NOTICE BOARD NO. 1

26/03/22 09:55 AM



GPS Map Camera



Google

येवदा, Maharashtra, India

दर्यापूर आकोट रोड येवदा महाराष्ट्र 444706 जिव्हाळा मोबाईल ऑसेसरीज के सामने, सद्गुरू ऑटो मोबाईल & गॅरेज, येवदा, Maharashtra 444706, India

Lat 20.997176°

Long 77.23351°

26/03/22 09:34 AM

O.S. OFFICE



Yeoda Bk., Maharashtra, India

262H+7H9, Yeoda Bk., Maharashtra 444706, India

Lat 21.000488°

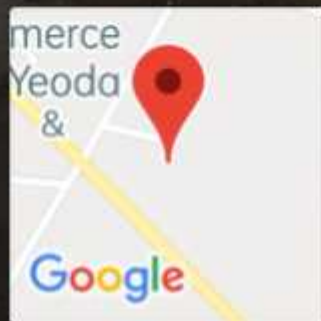
Long 77.229089°

26/03/22 10:47 AM

PARKING ZONE



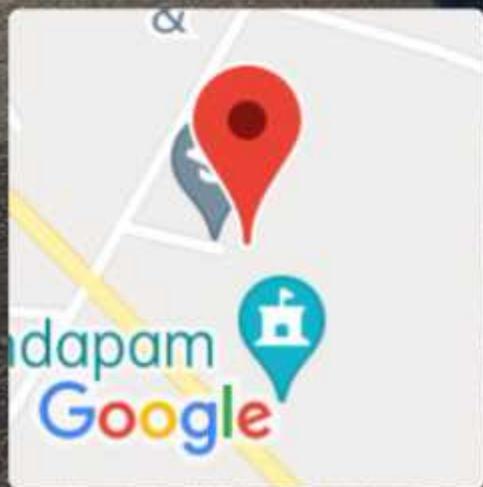
RO COLD WATER TANK



Yeoda Bk., Maharashtra, India
262H+7H9, Yeoda Bk., Maharashtra 444706,
India
Lat 21.000282°
Long 77.229028°
24/05/22 09:30 AM



GPS Map Camera



Yeoda Bk., Maharashtra, India

262H+7H9, Yeoda Bk., Maharashtra 444706, India

Lat 21.000652°

Long 77.229297°

01/05/22 08:03 AM

ASSEMBLY ZONE



GPS Map Camera



Jagarwadi, Maharashtra, India

Jagarwadi, Maharashtra 444706, India

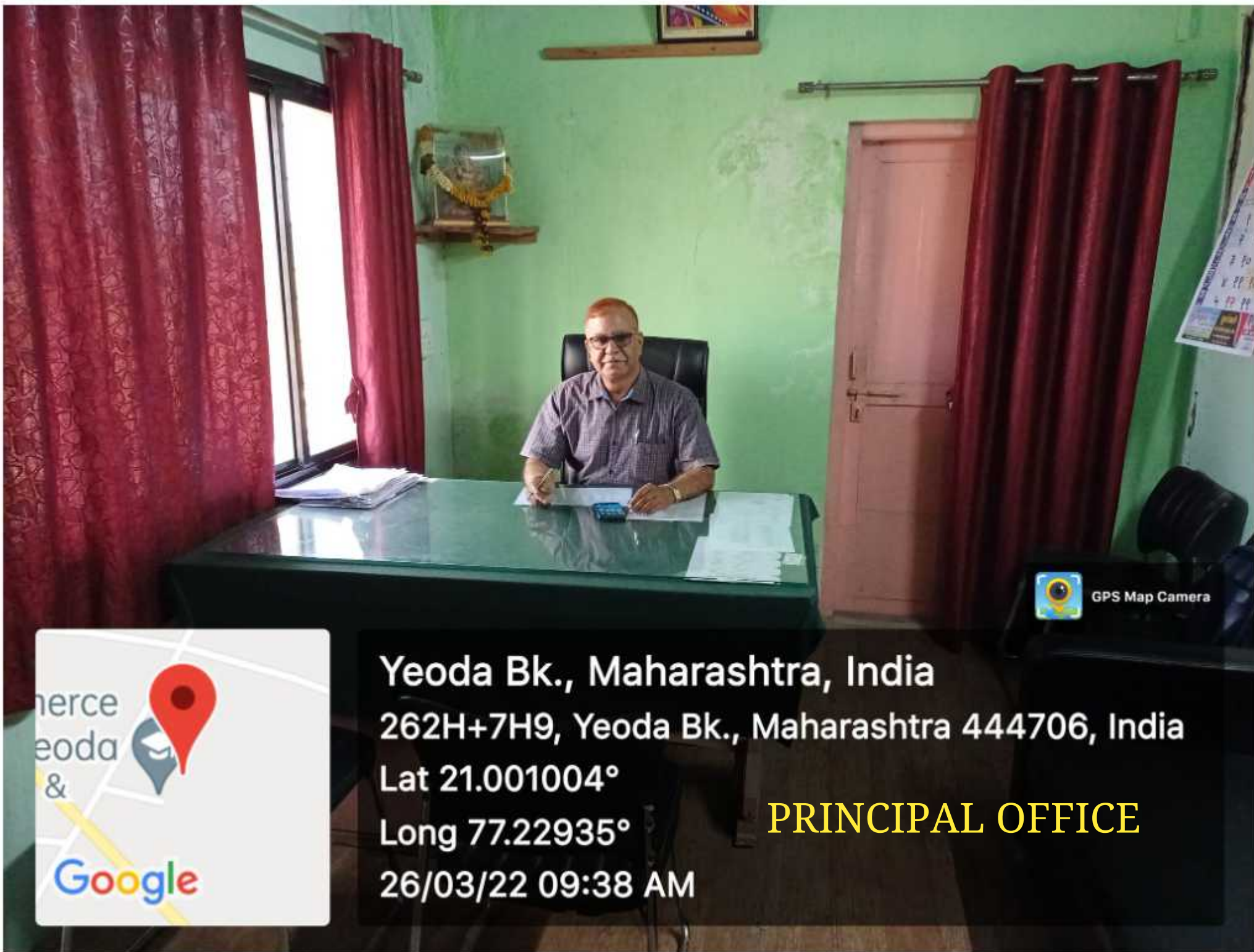
Lat 20.995416°

Long 77.205485°

26/03/22 11:02 AM

PRINCIPAL'S OFFICE

Google



nerce
eoda
&



Google

Yeoda Bk., Maharashtra, India
262H+7H9, Yeoda Bk., Maharashtra 444706, India
Lat 21.001004°
Long 77.22935°
26/03/22 09:38 AM

PRINCIPAL OFFICE



Saltanat and the arrival
of Turk-Afghans

ICT BASED ONLINE
DOCUMENTARY

ORGANISED BY
DEPARTMENT OF HISTORY

Handwritten text on a whiteboard, including the word 'सम्राज्य' (Samrajya) and other illegible characters.


 GPS Map Camera



Yeoda Bk., Maharashtra, India
262H+7H9, Yeoda Bk., Maharashtra 444706, India
Lat 21.000256°
Long 77.22909° **ITC ENABLE CLASSROOM**
17/05/22 10:53 AM



GPS Map Camera



Yeoda Bk., Maharashtra, India

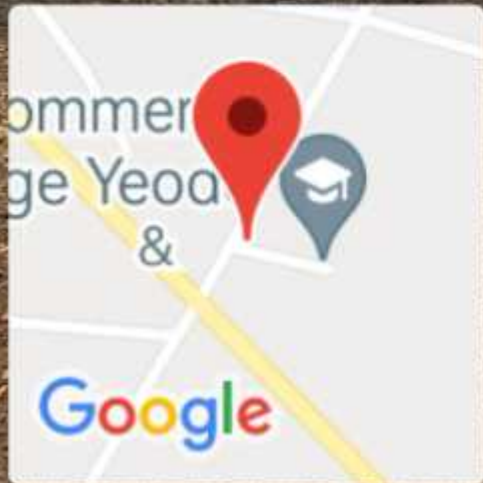
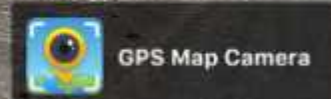
262H+7H9, Yeoda Bk., Maharashtra 444706, India

Lat 21.000923°

Long 77.229525°

26/03/22 09:53 AM

RECORD ROOM



Yeoda Bk., Maharashtra, India

262H+7H9, Yeoda Bk., Maharashtra 444706, India

Lat 21.000872°

Long 77.228215°

26/03/22 10:55 AM

RUNNING TRACK



GPS Map Camera



Yeoda Bk., Maharashtra, India

262H+7H9, Yeoda Bk., Maharashtra 444706, India

Lat 21.000841°

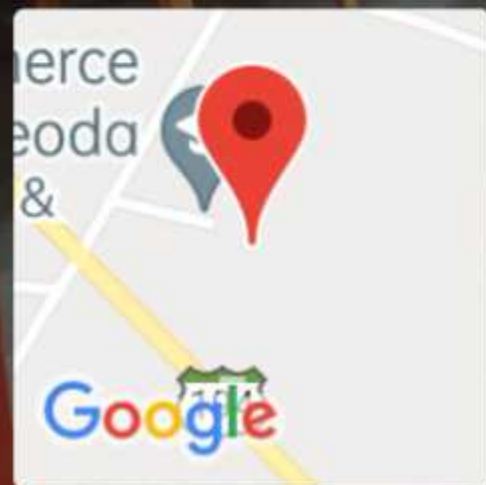
Long 77.229176°

26/03/22 10:43 AM

RUNNING TRACK



GPS Map Camera



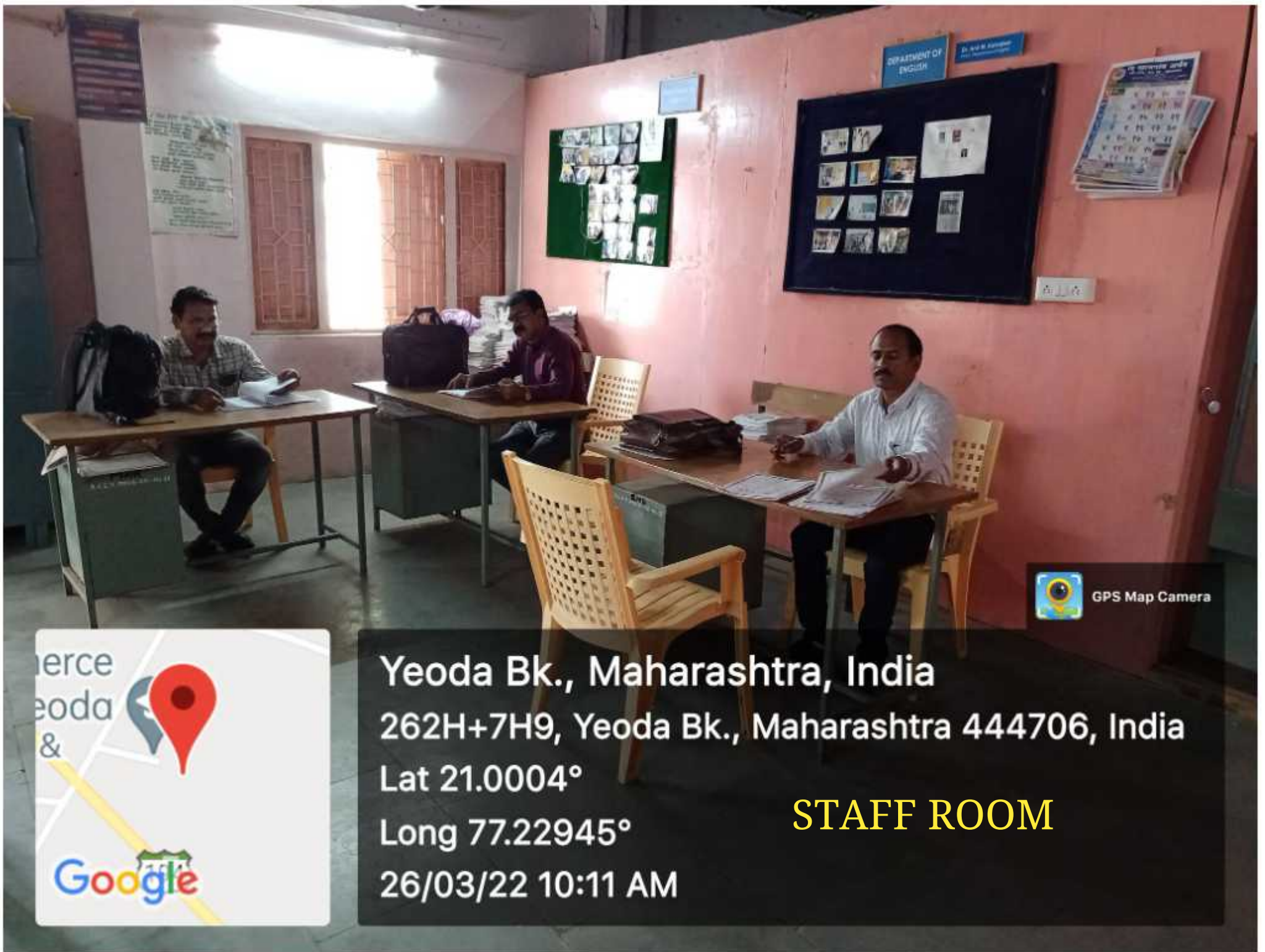
Yeoda Bk., Maharashtra, India

262H+7H9, Yeoda Bk., Maharashtra 444706, India

Lat 21.0004° STAFF ROOM (ARTS FACULTY)


Long 77.22945°

26/03/22 10:10 AM



GPS Map Camera

erce
eoda
&





Yeoda Bk., Maharashtra, India
 262H+7H9, Yeoda Bk., Maharashtra 444706, India
 Lat 21.0004°
 Long 77.22945°
STAFF ROOM
 26/03/22 10:11 AM



GPS Map Camera

merce
Yeoda
&



Google

Yeoda Bk., Maharashtra, India

262H+7H9, Yeoda Bk., Maharashtra 444706, India

Lat 21.001026°

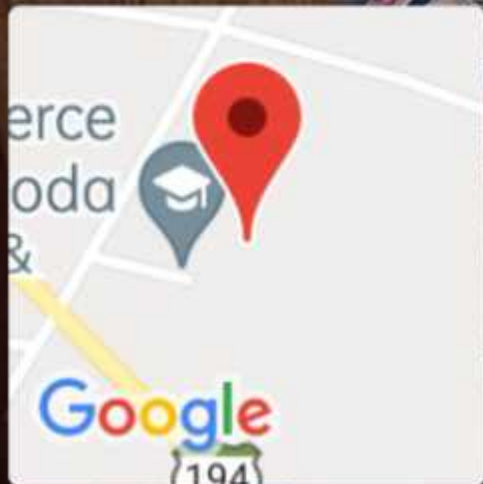
Long 77.229248°

26/03/22 09:35 AM

CLERK OFFICE



GPS Map Camera



Yeoda Bk., Maharashtra, India

262H+7H9, Yeoda Bk., Maharashtra 444706, India

Lat 21.000944°


Long 77.229618°

DEPT. OF URDU & PERSIAN

26/03/22 10:37 AM




RO COLD WATER GPS Map Camera



Yeoda Bk., Maharashtra, India
Yeoda Bk., Maharashtra 444706, India
Lat 21.007863°
Long 77.224888°
24/05/22 09:30 AM



XEROX MACHINE



Yeoda Bk., Maharashtra, India
262H+7H9, Yeoda Bk., Maharashtra 444706,
India
Lat 21.00091°
Long 77.229434°
26/03/22 09:49 AM